

ANNEX 1

- **Plan1 Proposal 1** - Public Footpath, York, Askham Bryan No.5 - Plan of Proposed Diversion
- **Plan 2 Proposal 2** - Public Footpath, York, Strensall No.17. – Plan of Proposed Diversion
- **Plan 3 Proposal 3** - Public Footpath, York, Skelton No.s 7 & 8 – Plans of Proposed Alterations

PLAN 1 (LOCATION PLAN) - PROPOSAL 1

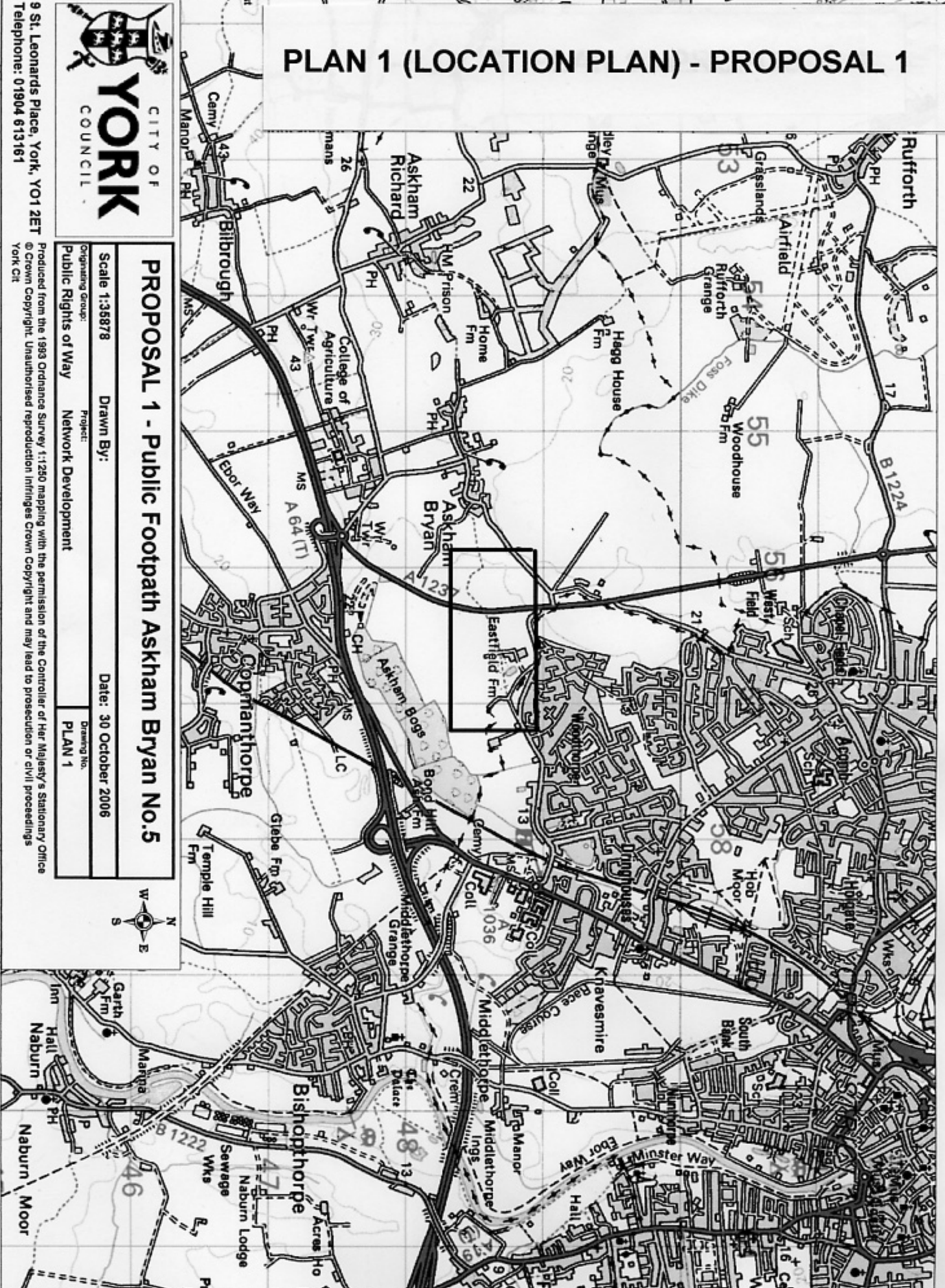


9 St. Leonards Place, York, YO1 2ET
 Telephone: 01904 613161

PROPOSAL 1 - Public Footpath Askham Bryan No.5

Scale 1:36878 Drawn By: Date: 30 October 2006

Originating Group: Project: Drawing No.
 Public Rights of Way Network Development PLAN 1



Produced from the 1993 Ordnance Survey 1:1250 mapping with the permission of the Controller of Her Majesty's Stationary Office
 © Crown Copyright. Unauthorised reproduction infringes Crown Copyright and may lead to prosecution or civil proceedings
 York City

PLAN 1 - PROPOSAL 1

Arable Field

A1237

Paddocks

Moor Lane

← Askham Bryan



PROPOSAL 1 - Public Footpath Askham Bryan No.5

Scale 1:4500

Drawn By:

Date: 30 October 2006

Originating Group: Public Rights of Way
Project: Network Development

Drawing No: PLAN 1



Path to be
Extinguished

Proposed
Alternative

Path
Unaffected

9 St. Leonards Place, York, YO1 2ET
Telephone: 01904 613161

Produced from the 1993 Ordnance Survey 1:1250 mapping with the permission of the Controller of Her Majesty's Stationary Office
© Crown Copyright. Unauthorised reproduction infringes Crown Copyright and may lead to prosecution or civil proceedings
York City

PLAN 2 - PROPOSAL 2



9 St. Leonards Place, York, YO1 2ET
Telephone: 01904 613161



PROPOSAL 2 - Public Footpath Strensall No.17

Scale 1:3000

Drawn By:

Date: 30 October 2006

Originating Group:

Project:

Drawing No:

Public Rights of Way Network Development

PLAN 2



Path to be
Extinguished

Proposed
Alternative

Footpath
Unaffected



Produced from the 1993 Ordnance Survey 1:250 mapping with the permission of the Controller of Her Majesty's Stationary Office
© Crown Copyright. Unauthorised reproduction infringes Crown Copyright and may lead to prosecution or civil proceedings
York CI

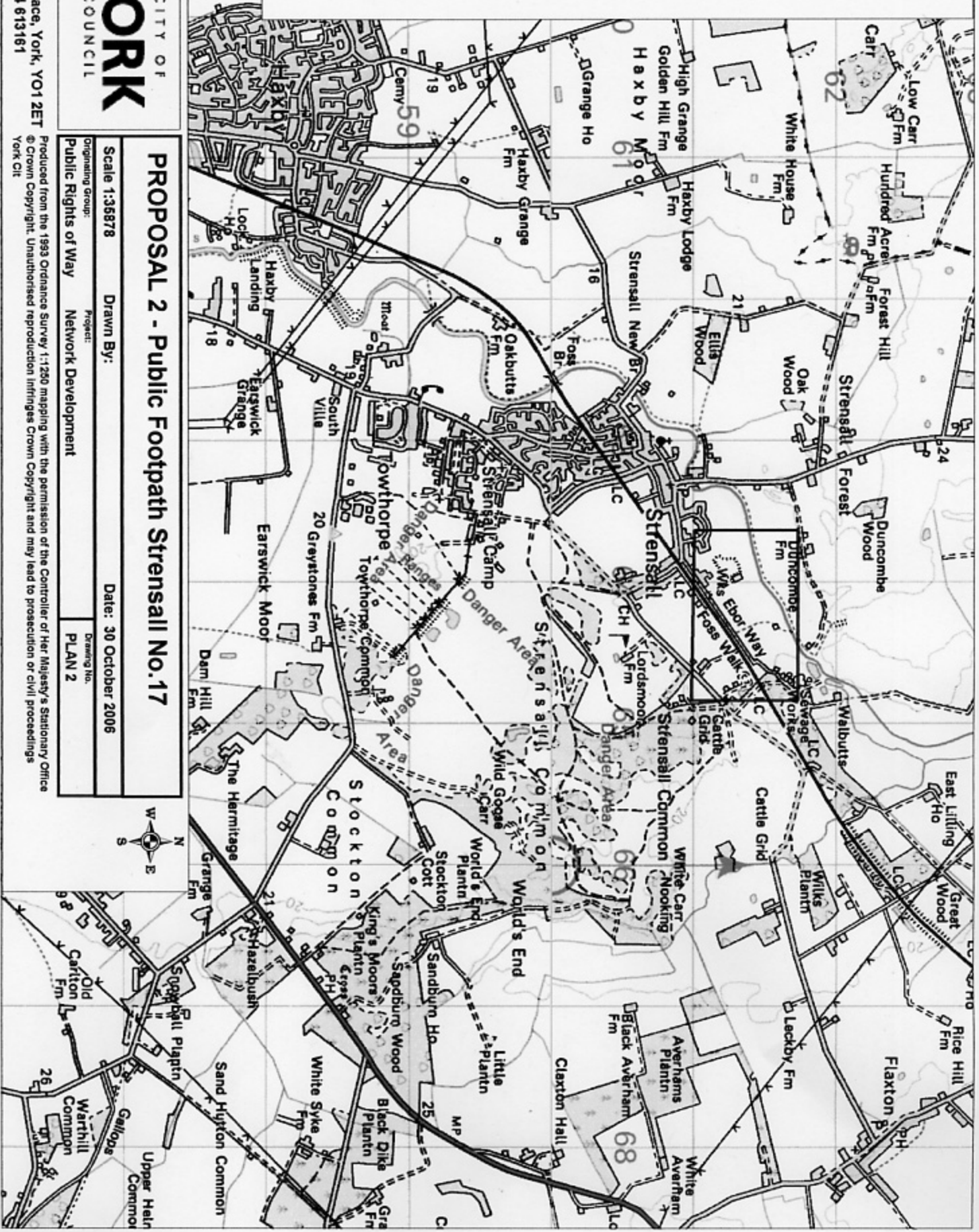
PLAN 2 (LOCATION PLAN) - PROPOSAL 2



9 St. Leonards Place, York, YO1 2ET
 Telephone: 01904 613161

PROPOSAL 2 - Public Footpath Strensall No.17

Scale 1:36878 Drawn By: Date: 30 October 2006
 Original Group: Project: Drawing No.
 Public Rights of Way Network Development PLAN 2



Produced from the 1993 Ordnance Survey 1:1250 mapping with the permission of the Controller of Her Majesty's Stationary Office
 © Crown Copyright. Unauthorised reproduction infringes Crown Copyright and may lead to prosecution or civil proceedings
 York City

PLAN 3 - PROPOSAL 3

← SHIPTON

NYCC
CYC

Arable Field

Track

Stile

Field Edge

SKELTON →



9 St. Leonards Place, York, YO1 2ET
Telephone: 01904 613161

PROPOSAL 3 - Public Footpaths Skelton Nos.7 and 8

Scale 1:5000

Drawn By:

Date: 30 October 2006

Originating Group:

Project:

Drawing No:

Public Rights of Way

Network Development

PLAN 3



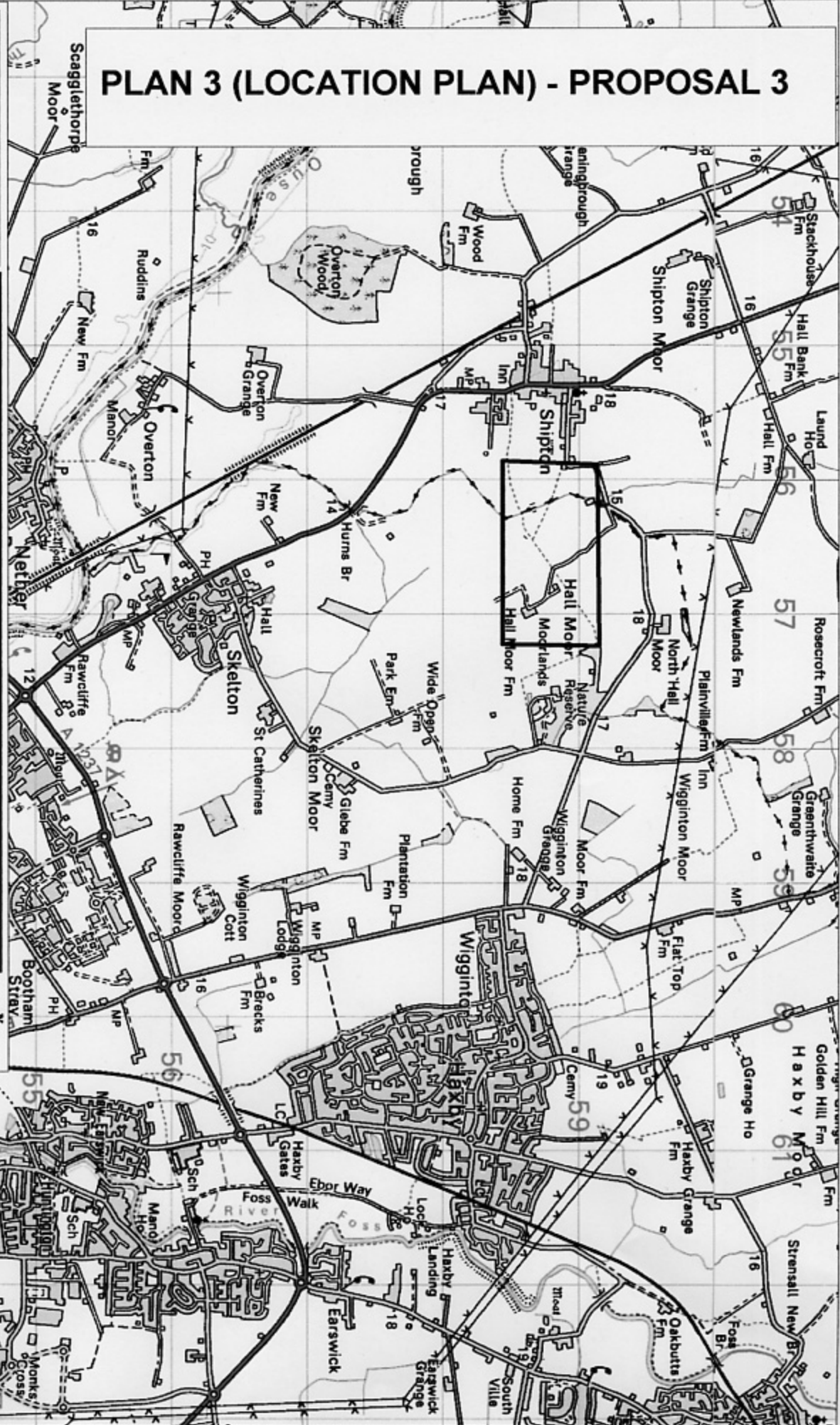
Path to be
Extinguished

Path to be
Created

Continuation of
Existing Path



PLAN 3 (LOCATION PLAN) - PROPOSAL 3



PROPOSAL 3 - Public Footpaths Skelton Nos.7 and 8

Scale 1:39865	Drawn By:	Date: 30 October 2006
Original drawing:	Project:	Drawing No:
Public Rights of Way	Network Development	PLAN 3



9 St. Leonards Place, York, YO1 2ET
Telephone: 01904 613161

Produced from the 1993 Ordnance Survey 1:250 mapping with the permission of the Controller of Her Majesty's Stationary Office
© Crown Copyright. Unauthorised reproduction infringes Crown Copyright and may lead to prosecution or civil proceedings
York CIC